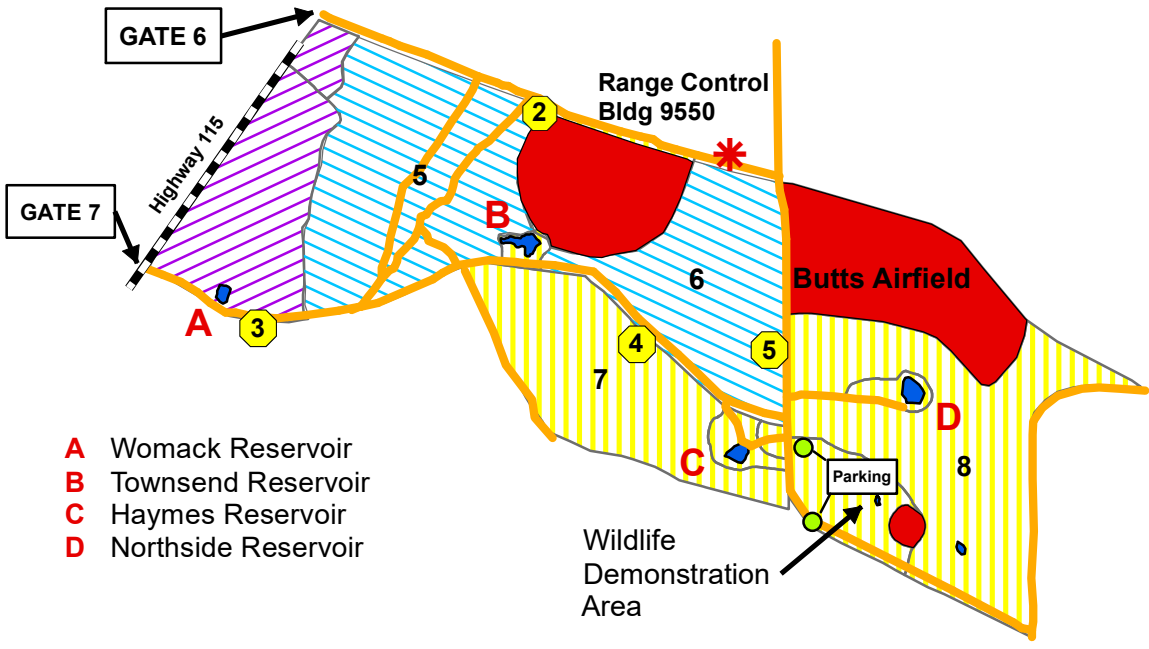
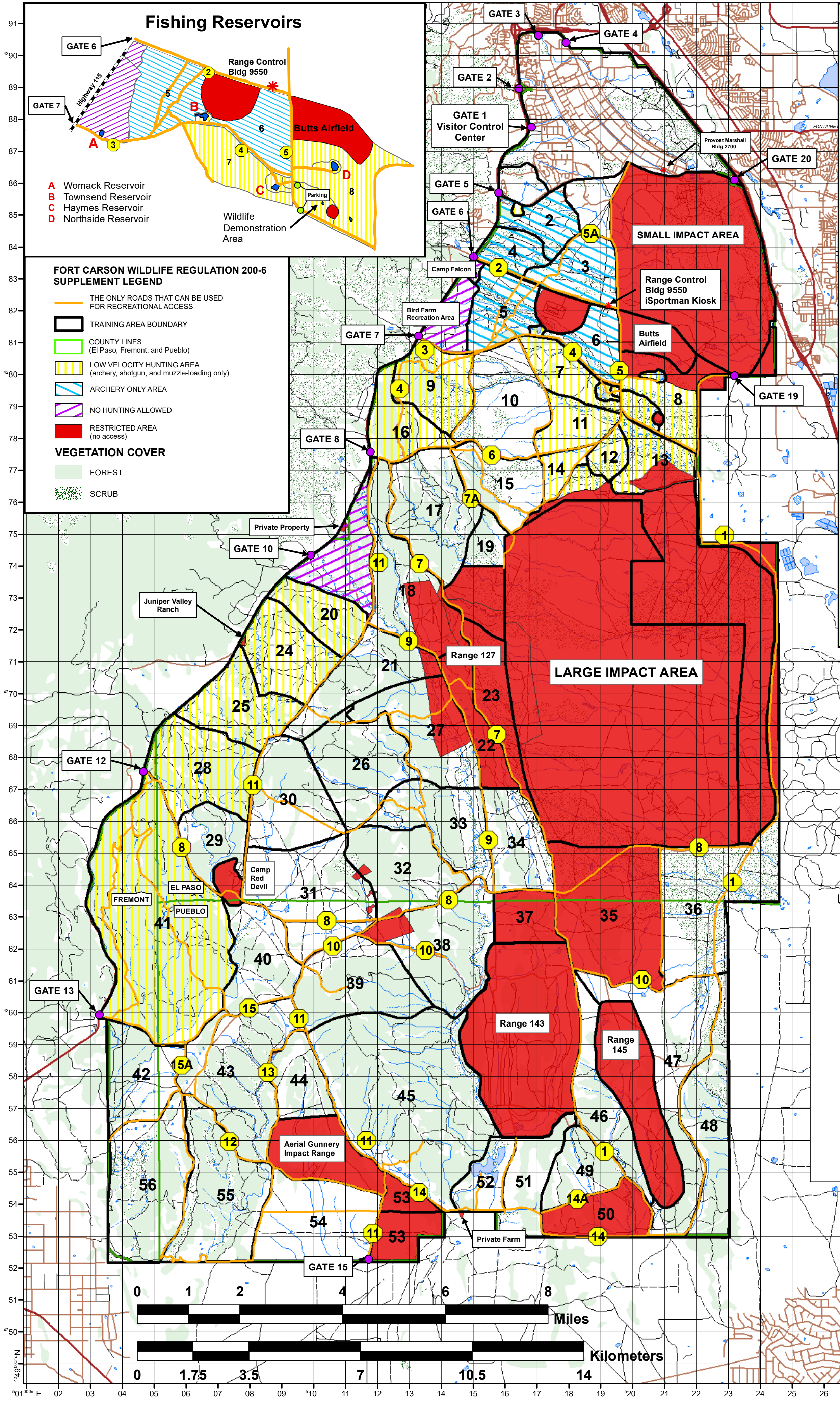


Fishing Reservoirs



FORT CARSON WILDLIFE REGULATION 200-6 SUPPLEMENT LEGEND


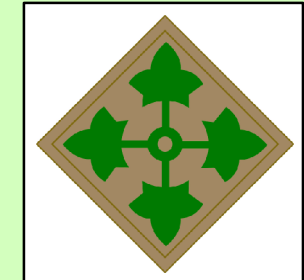
- THE ONLY ROADS THAT CAN BE USED FOR RECREATIONAL ACCESS
 - TRAINING AREA BOUNDARY
 - COUNTY LINES (El Paso, Fremont, and Pueblo)
 - LOW VELOCITY HUNTING AREA (archery, shotgun, and muzzle-loading only)
 - ARCHERY ONLY AREA
 - NO HUNTING ALLOWED
 - RESTRICTED AREA (no access)
- VEGETATION COVER**
- FOREST
 - SCRUB



FORT CARSON MILITARY INSTALLATION



WILDLIFE RECREATION MAP AND REGULATION SUPPLEMENT (FC 200-6)



DIRECTORATE OF PUBLIC WORKS ENVIRONMENTAL DIVISION WILDLIFE OFFICE

- Range Control Recording (719) 526-4136
- DPW Wildlife (719) 526-8006 or (719) 526-3975
- DES Conservation Law Enforcement Officers (719) 526-2333

Last Update: 22 Mar 2022

USGS 7.5 Minute Quadrangle Topographic Maps

